








Zoning Map

Village of Sand Lake, Kent County, Michigan

- | | |
|--|--|
|  [R-1] Single Family Residential District |  [MH] Mobile Home Park District |
|  [R-2] Single Family Residential District |  [B-1] Business District |
|  [R-3] Single Family Residential District |  [I] Industrial District |
|  [MFR] Multi-Family Residential District | |

